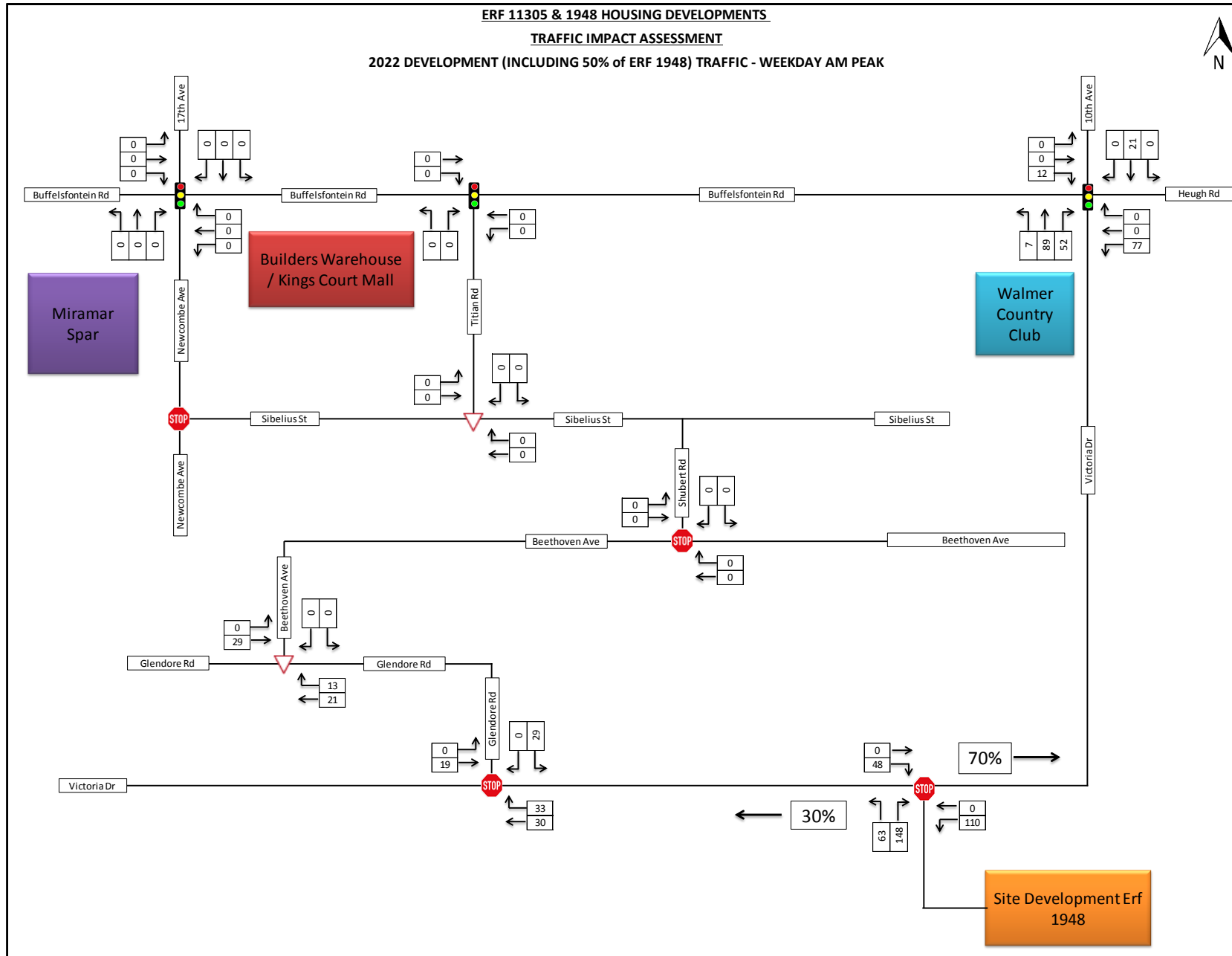


ERF 11305 & 1948 HOUSING DEVELOPMENTS

TRAFFIC IMPACT ASSESSMENT

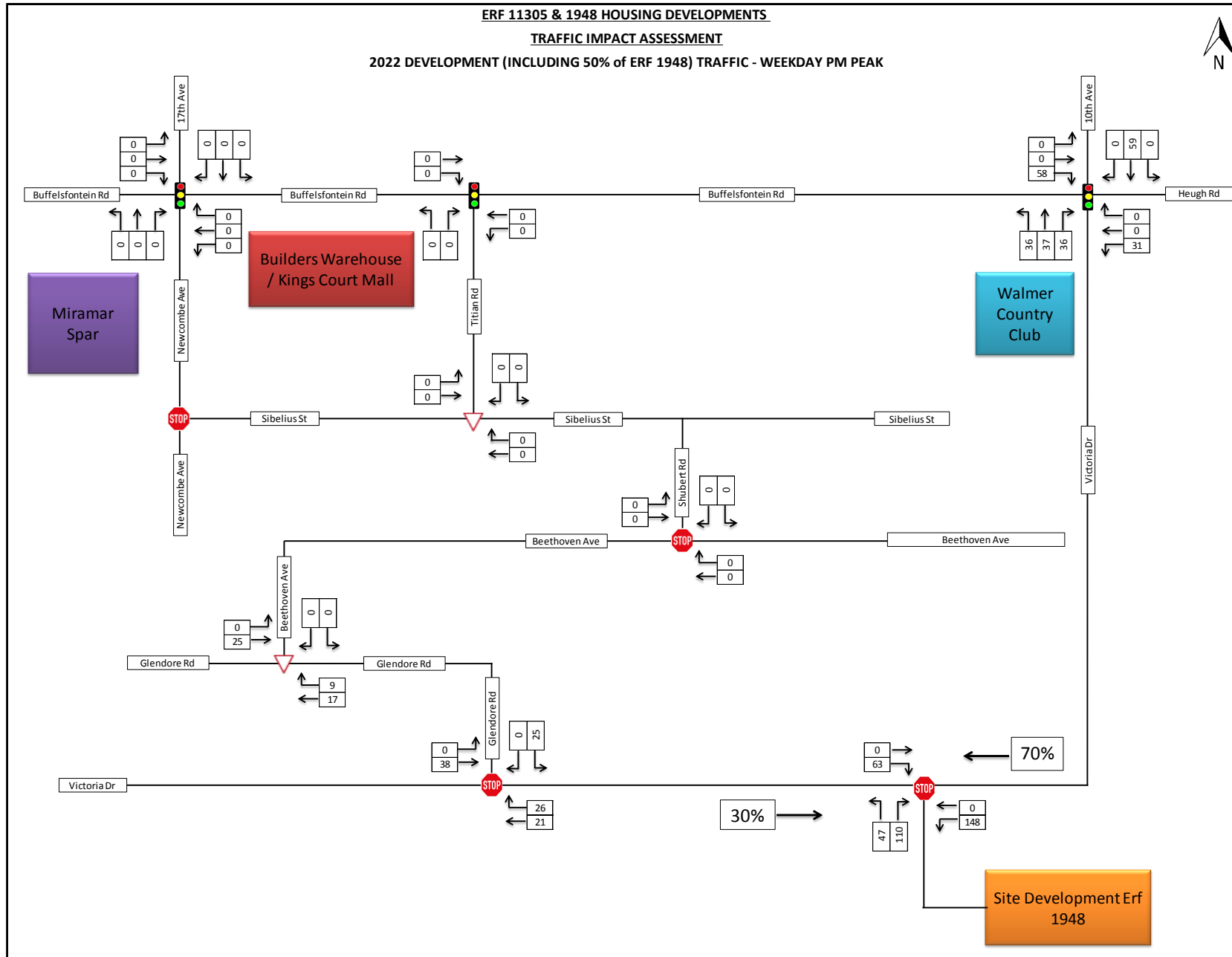
2022 DEVELOPMENT (INCLUDING 50% of ERF 1948) TRAFFIC - WEEKDAY AM PEAK



ERF 11305 & 1948 HOUSING DEVELOPMENTS

TRAFFIC IMPACT ASSESSMENT

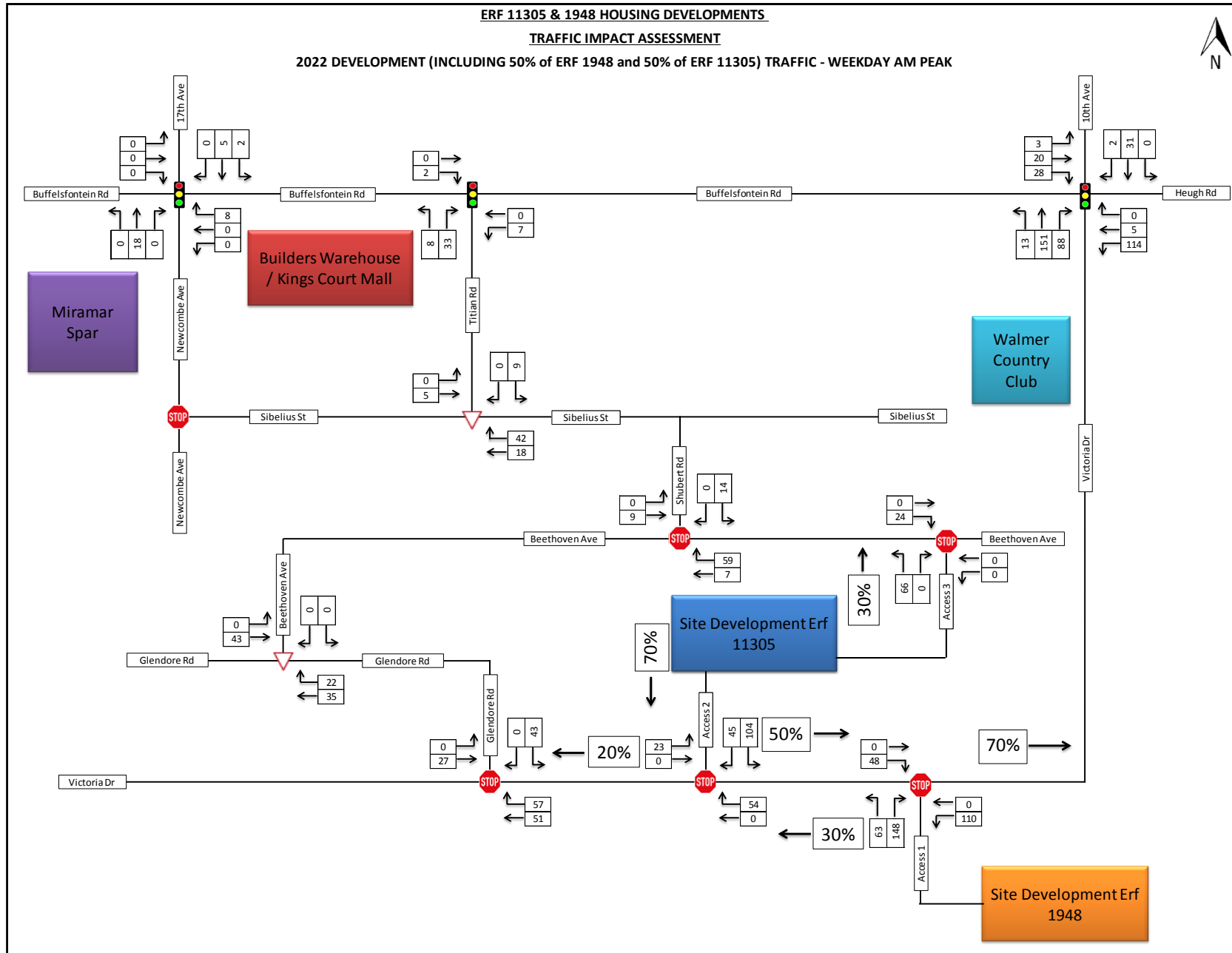
2022 DEVELOPMENT (INCLUDING 50% of ERF 1948) TRAFFIC - WEEKDAY PM PEAK



ERF 11305 & 1948 HOUSING DEVELOPMENTS

TRAFFIC IMPACT ASSESSMENT

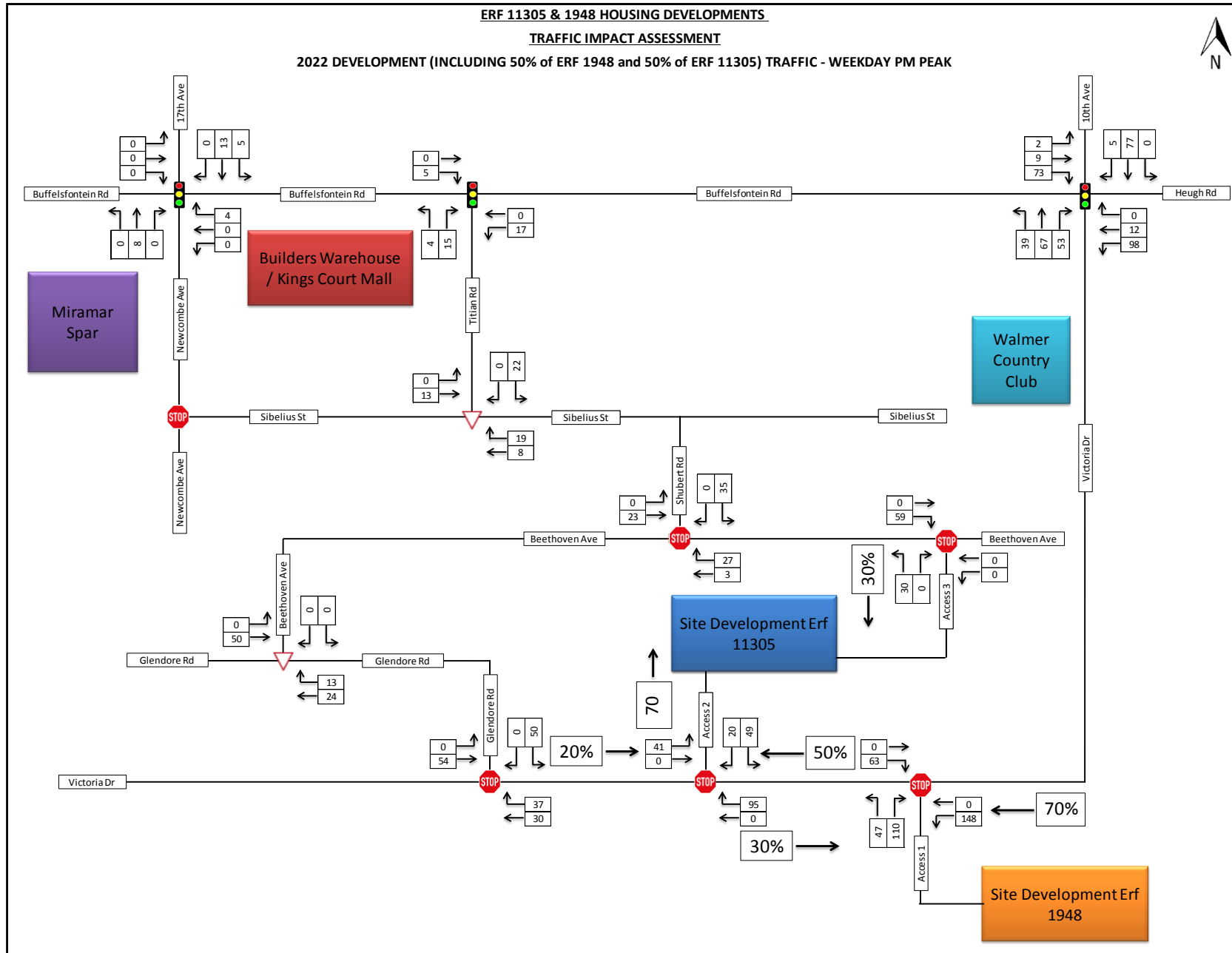
2022 DEVELOPMENT (INCLUDING 50% of ERF 1948 and 50% of ERF 11305) TRAFFIC - WEEKDAY AM PEAK



ERF 11305 & 1948 HOUSING DEVELOPMENTS

TRAFFIC IMPACT ASSESSMENT

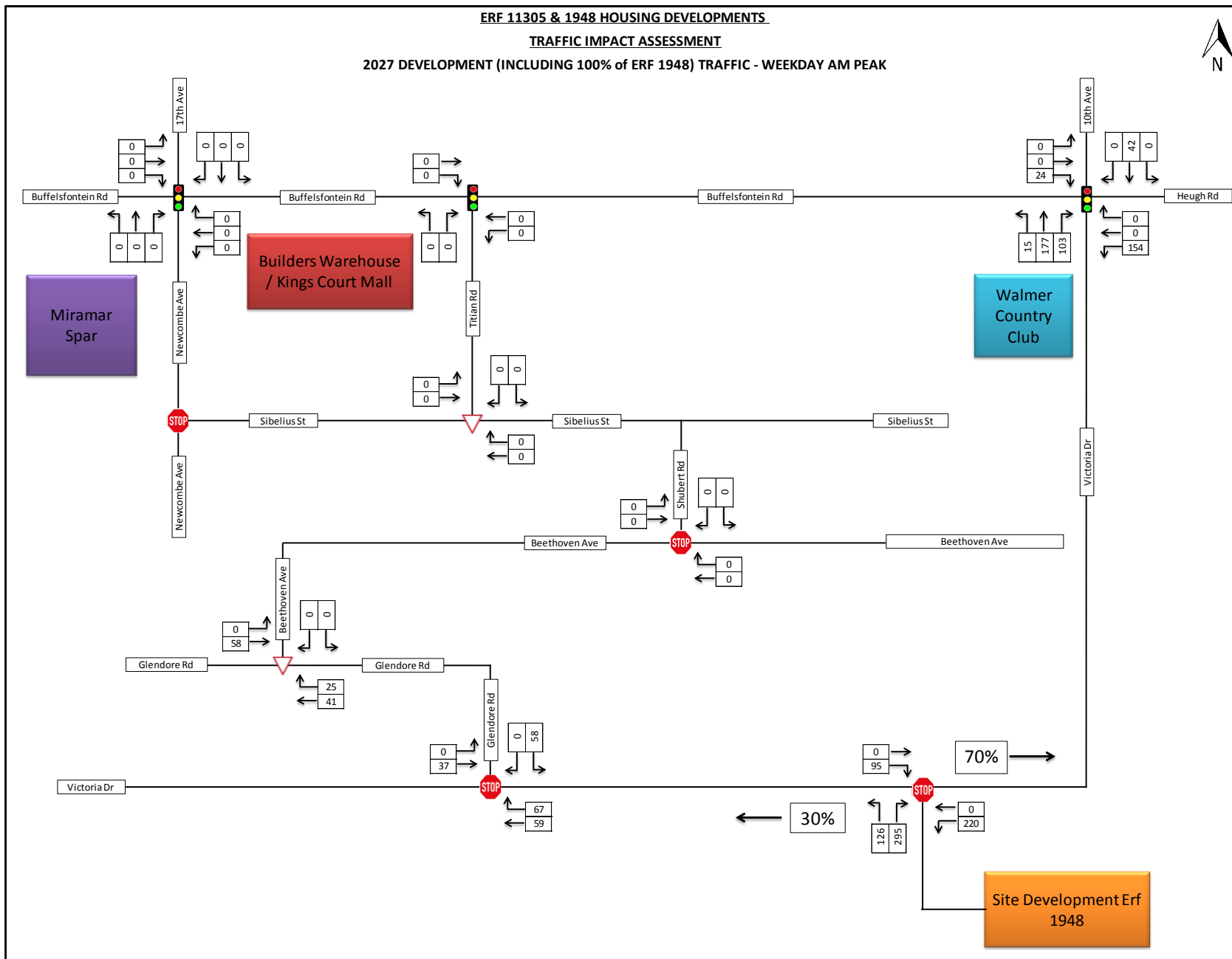
2022 DEVELOPMENT (INCLUDING 50% of ERF 1948 and 50% of ERF 11305) TRAFFIC - WEEKDAY PM PEAK



ERF 11305 & 1948 HOUSING DEVELOPMENTS

TRAFFIC IMPACT ASSESSMENT

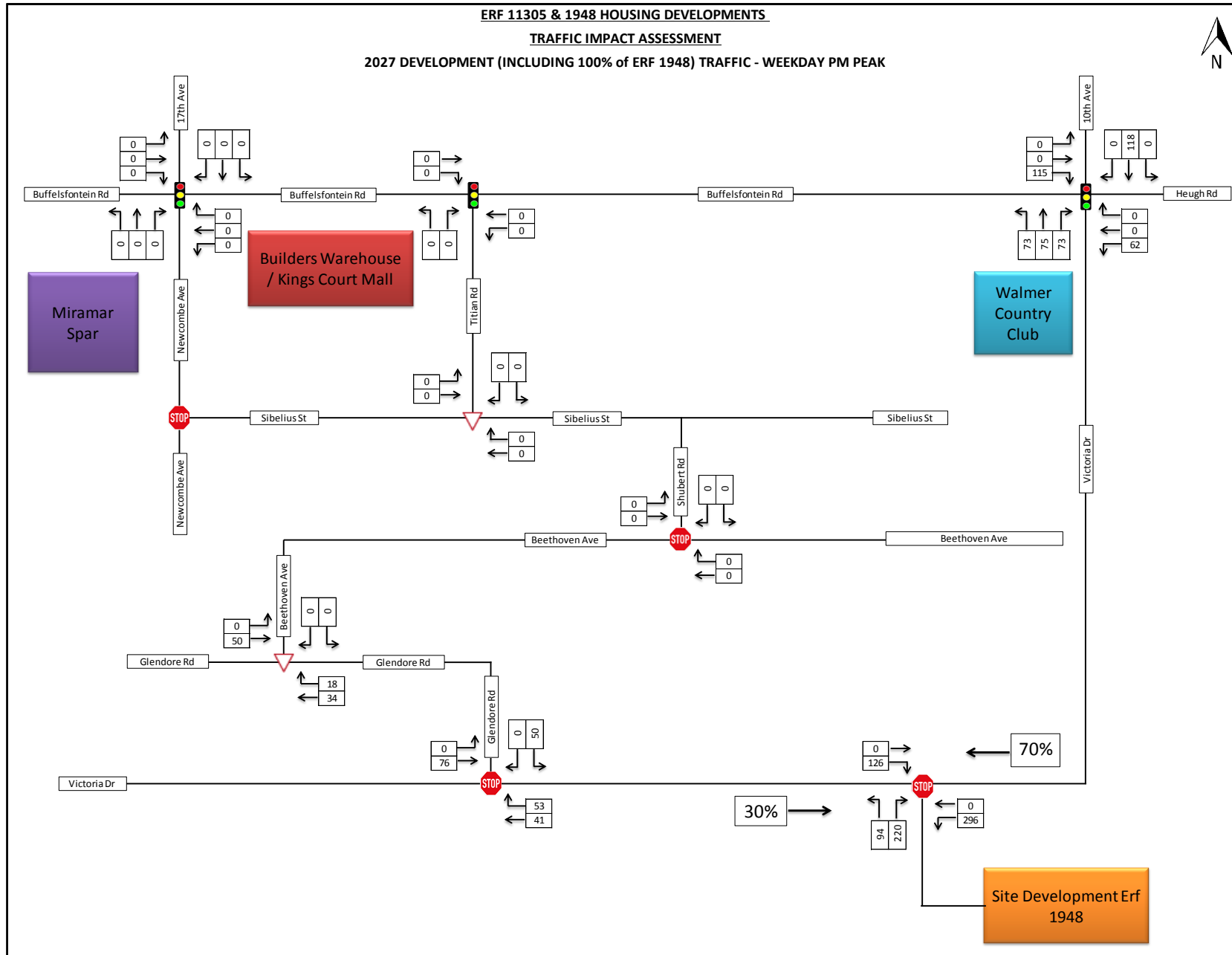
2027 DEVELOPMENT (INCLUDING 100% of ERF 1948) TRAFFIC - WEEKDAY AM PEAK



ERF 11305 & 1948 HOUSING DEVELOPMENTS

TRAFFIC IMPACT ASSESSMENT

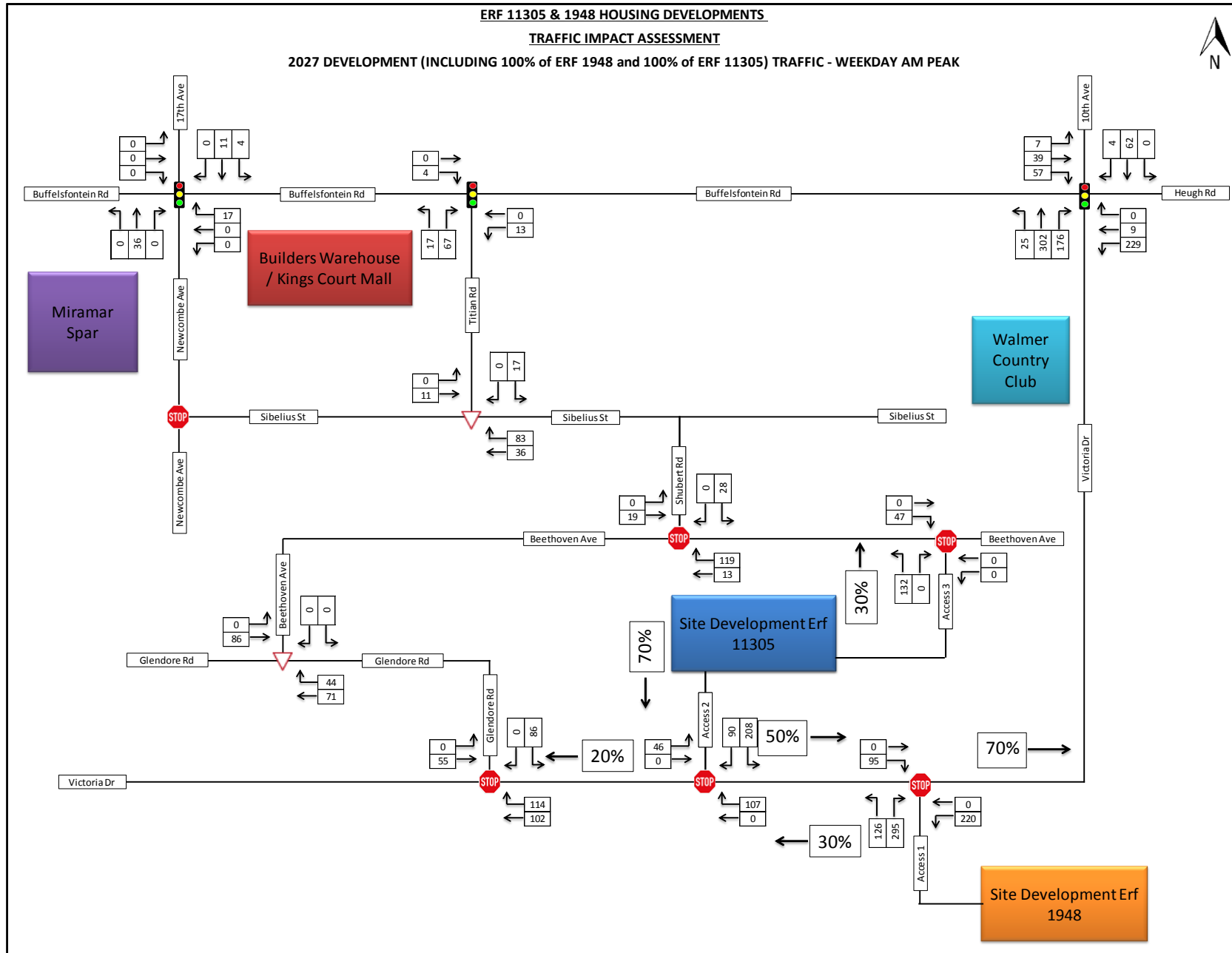
2027 DEVELOPMENT (INCLUDING 100% of ERF 1948) TRAFFIC - WEEKDAY PM PEAK



ERF 11305 & 1948 HOUSING DEVELOPMENTS

TRAFFIC IMPACT ASSESSMENT

2027 DEVELOPMENT (INCLUDING 100% of ERF 1948 and 100% of ERF 11305) TRAFFIC - WEEKDAY AM PEAK



ERF 11305 & 1948 HOUSING DEVELOPMENTS

TRAFFIC IMPACT ASSESSMENT

2027 DEVELOPMENT (INCLUDING 100% of ERF 1948 and 100% of ERF 11305) TRAFFIC - WEEKDAY PM PEAK

