




Site Notice Placement	Photo
<p>Mamphahlane Community Site Notice Placement Coordinates: 24°36'59.81"S 30° 5'41.51"E</p>	 <p>The photograph shows two white documents with black text posted on a brick wall. The documents are oriented vertically. The background features a building with a covered porch area and a grassy area with some trees in the distance.</p>
<p>Maroga Community Site Notice Placement Coordinates: 24°32'17.05"S 30° 8'30.95"E</p>	 <p>The photograph shows a white document with black text posted on a chain-link fence. The document is oriented vertically. In the background, there is a brick building with several windows and an air conditioning unit. The ground in front of the fence appears to be a paved or dirt area.</p>

Site Notice Placement	Photo
<p>Modikwa Clinic Site Notice Placement Coordinates: 24°37'35.30"S 30° 9'4.63"E</p>	
<p>Modikwa Security Gate Site Notice Placement Coordinates: 24°38'29.70"S 30° 8'11.90"E</p>	

Site Notice Placement	Photo
-----------------------	-------

Mpuru
Community
Site Notice
Placement
Coordinates:
24°35'10.76"S
30° 3'41.67"E




South 2 Shaft
Site Notice
Placement
Coordinates:
24°40'11.28"S
30° 8'23.40"E

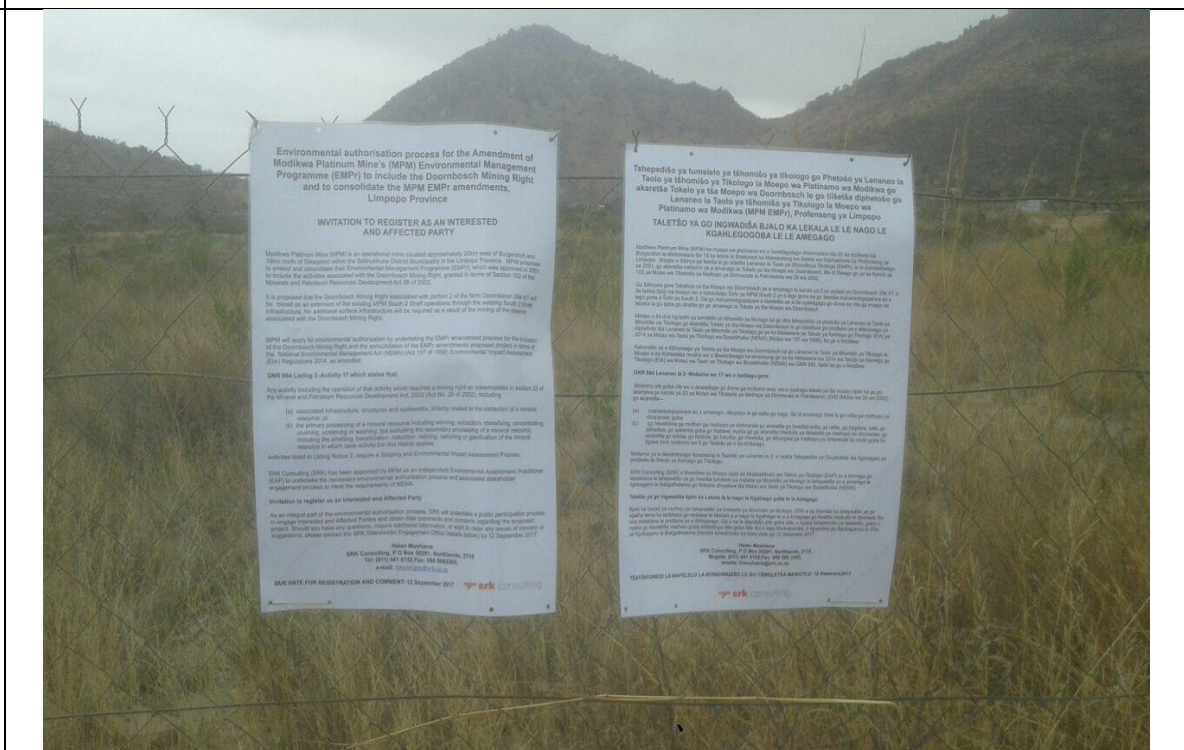


Site Notice Placement	Photo
-----------------------	-------

Matimatjatji Community Site Notice Placement Coordinates: 24°40'33.55"S 30°6'56.28"E



Diphale Community Site Notice Placement Coordinates: 24°31'37.40"S 30°3'49.67"E



Site Notice Placement	Photo
<p>Sehlaku Community Site Notice Placement Coordinates: 24°36'6.3"S 30° 7'9.54"E</p>	